

Mission briefing chart



AV-8B Training I

GENERAL INFORMATION	
---------------------	--

CALLSIGN	CHEVY 1	MISSION NUMBER	01NT_SP_MavT_AV8B
-----------------	---------	-----------------------	-------------------

WEATHER 27°C QNH 790 / 31.10 QFE 740.76 / 29.16 BASE 2500

AIRFIELD		A/B	TWR	ELEV,m	RWY	TIME	
	DEP	Nellis AFB	327.000	561	03R		06:30
	ARR	Nellis AFB	327.000	561	21L		08:30
	ALTN	Creech AFB	360.600	952	08		07:05

FLIGHT	Leader	PILOT	A/C	LOADOUT	Task	FULE
	WM1	CHEVY 1	AV-8B	View load chart!	Training	80%
	WM2	-	-		-	-
	WM3	-	-		-	-
		-	-		-	-

PACKAGE	N/A	A/C		VHF	UHF	D-Link	TASK
	-	-		-	-	-	-
	-	-		-	-	-	-
	-	-		-	-	-	-
	-	-		-	-	-	-

WP	COORDINATE		NAME	ACTION	TIME	DIR	ELEV ft
0	Nellis AFB C01		ParkPos	GoIn	06:20	-	1843
1	Nellis AFB RWY 03R		RWY	Line-Up	06:30	-	1841
2			TakeOFF	TP	06:33	40	3000
3			WP1	TP	06:35	256	10000
4			WP2	TP	06:37	286	10000
5	Training begin The next round always starts to WP5.	L O O P	EntryPoint	Electric ON	06:38	322	10000
6			ObsPoint	Scann	06:39	14	free
7			Target Zone	Weapon GO	06:40	355	free
8	Fetch new ammunition!		Return	TP	-	184	1000
9	FARP LONDON		Reload	Land	-	254	-
10	Creech AFB	OR	Approach	TP	-	265	8000
11	Creech AFB RWY 08		RWY	TP	-	92	-
12	Nues training goes to WP5		TakeOFF	TP	-	117	5000
13			WP3	TP	-	123	10000
14	Nellis AFB		Approach	TP	-	86	8000
15	Nellis AFB RWY 21R		RWY	TP	-	220	-
16							

	IN	OUT		JOKER	BINGO	TOTAL	PLAYTIME
FENCE	5	Creech AFB	FUEL	2000	1500	6200	02:15

CODE INFO https://de.wikipedia.org/wiki/Brevity_Code

& <https://de.wikipedia.org/wiki/Abk%C3%BCrzungen/Luftfahrt>

TACTICAL INFORMATION

MISSION NUMBER 00-02NT_SP_MavT_AV8B

TASK Maverik Training

Text / Picture

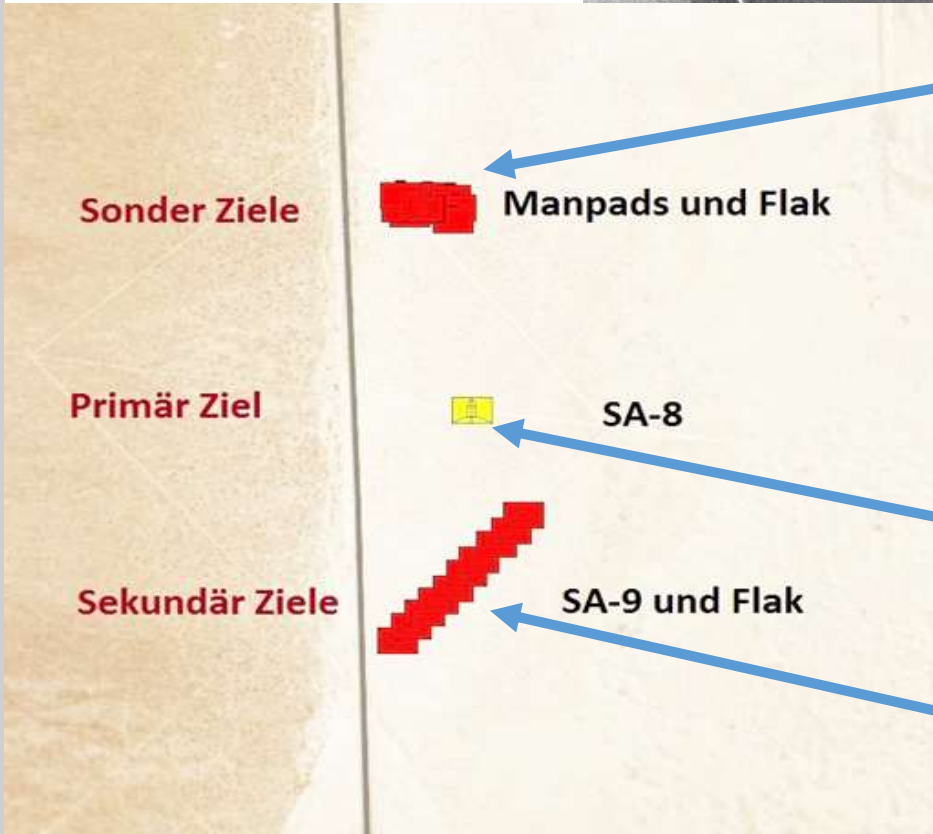
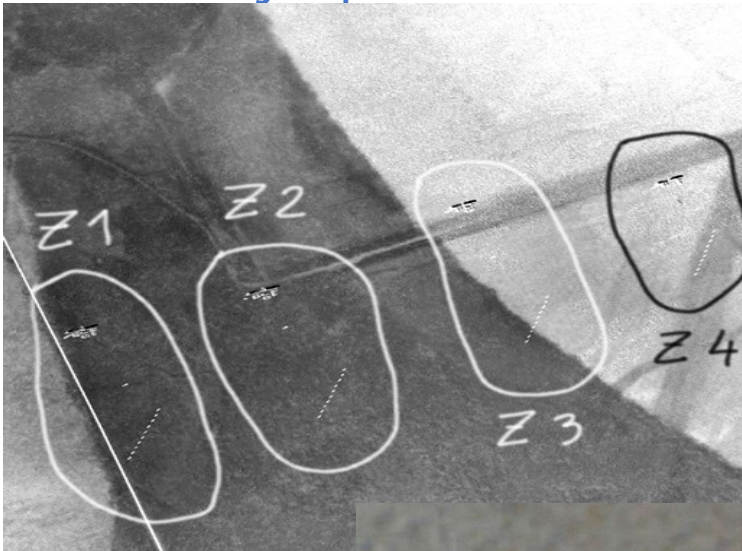
DESCRIPTION

- 1. Switching on electrical equipment for TAP and Maverik. WP 4
- 2. On this WP5 radio contact with use head office, zones free switch!
- 3. Aim area scan WP 6
- 4. Primers aim select before WP7
- 5. Fighting primers aim.
- 6. Aim selects secondary
- 7. Aim fights secondary
- 8. Remaining dangers select.
- 9. Aim fights remaining.
- 10. Arming newly
- 11. Next activate aim zone over radio menu, on WP5!
- 12. Training begin as of exactly 2.
- 13. Aerial refuelling still can be practised Maverik training completed.
- 14. Flight home to the base Nellis.

Zones construction
Begin Z1

You can contact JTAC!
You check the aim provides
the JTAC with yours agree!

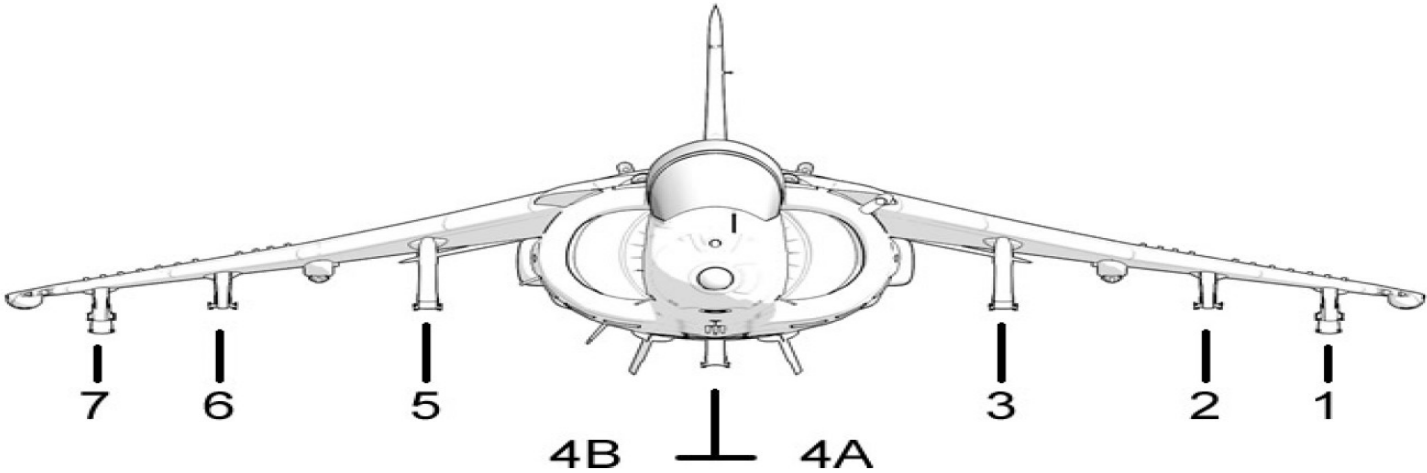
You have a FARP for RELOAD,
REFUEL!



AV-8B

LOAD INFORMATION

MISSION NUMBER	00-02NT_SP_MavT_AV8B	
NUMBER	25	
PARK POSITION	C06	
FUEL	5%	REFULE
LOAD	YES	



1	AN/ASQ-T50	
2	AGM-65F	
3	AGM-65F	
4A	-	
4B	AN/AAQ-28	
5	AGM-65F	
6	AGM-65F	
7	CAIM-9M	

AGM-65F

IF

TNT	136 kg
Kg	306
Length	2,49 m
Diameter	0,305 m
Range	25 Km effektiv 6-9 km



AGM-65L

LASER

TNT	136 kg
Kg	306
Length	2,49 m
Diameter	0,305 m
Range	27Km effektiv 5-10 Km



AGM-65E

LASER

TNT	136 kg
Kg	293
Length	2,49 m
Diameter	0,305 m
Range	20 Km



RADIO TACAN ILS INFORMATION						
RADIO	COMM 1	COMM 2	RCS	CHANNEL	WHAT	
	251.000	251.000	251.000	1	Use head office	
	327.000	327.000	327.000	2	Nellis AFB	
	360.600	360.600	360.600	3	Creech AFB	
	252.000	252.000	252.000	4	Tanker group 1	
	120.250	120.250	120.250	5	FARP London	
	133.000	133.000	133.000	6	JTAC 1, Axeman, Zone 1	
	134.000	134.000	134.000	7	JTAC 2, Darknight, Zone 2	
	225.000 FM	225.000 FM	225.000 FM	8	JTAC 3, Warrior, Zone 3	Laser
	226.000 FM	226.000 FM	226.000 FM	9	JTAC 4, Hammer Zone 4	
TACAN	TACAN	WHAT		RADIO	CALLSIGN	TYP
	X 87	Creech AFB				
	X 12	Nellis AFB				
	X 111	FARP London		120.250	London	
	X 1	Tanker 1 group 1		252.000	Texaco	KC-135 MPRS
	X 10	Tanker 2 group 1		252.000	Arcor	KC-135 MPRS
	X 11	Tanker 3 group 1		252.000	Shell	KC-130
AWLS	CH	WHAT	RWY	FREQ		
	1	Nellis AFB	21	109.100		
	2	Creech AFB	08	108.700		

AIRPORT INFORMATION

NAME	Nellis AFB			MAP	Nevada
TOWER	327.000	132.550	38.700		
TACAN	X 12	ADF	-		
		RWY			
ILS	109.10	21R	AWLS	1	

**Park
Position**
**View load
chart**

TAXI TO

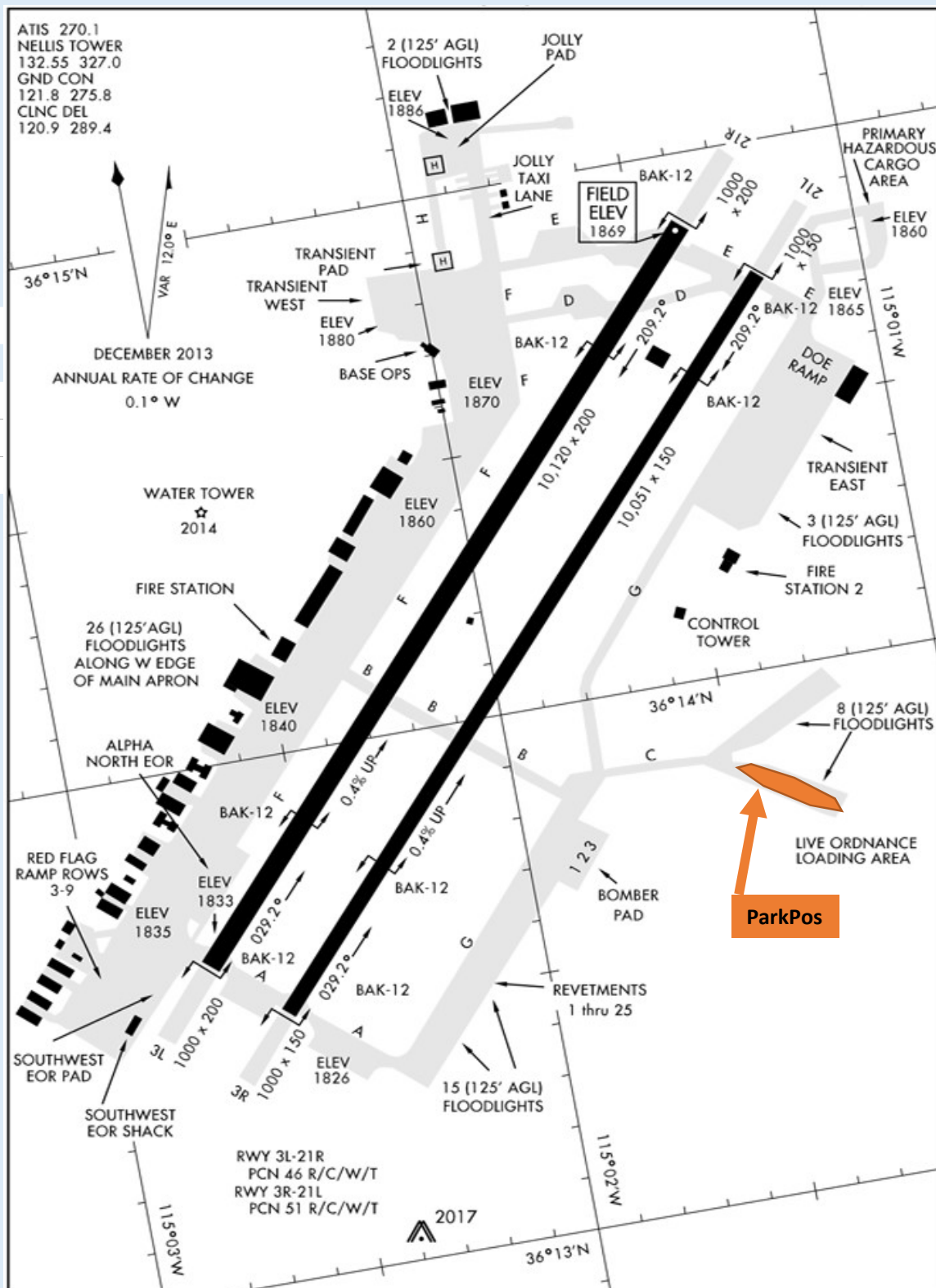
03R

VIA

C

G

A



TAKE-OFF

03R

Landing

21R

TAXI FROM

21R

VIA

B

CROSSING

03R

B

C

OR

A

G

C

ParkPos

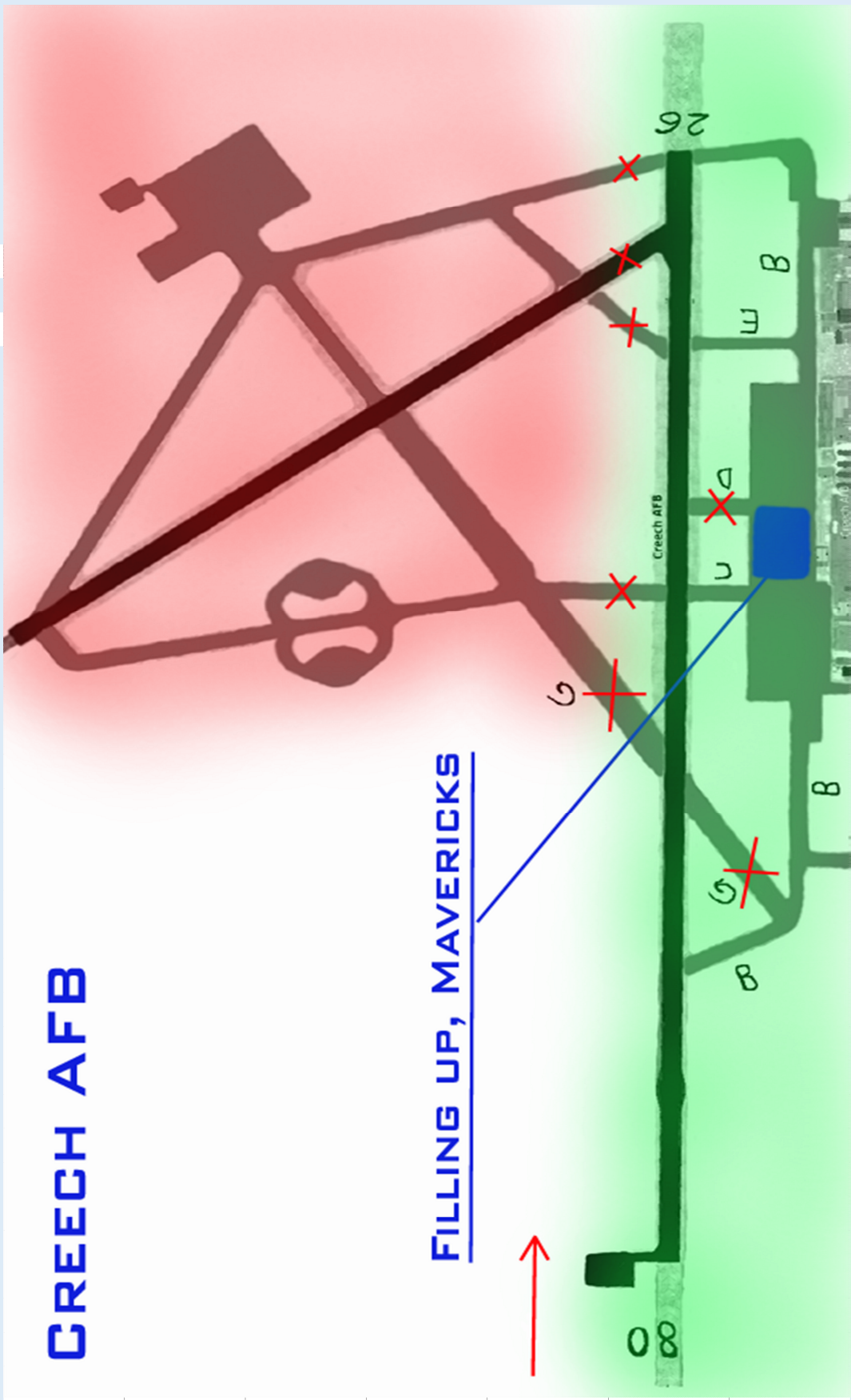
AIRPORT INFORMATION

NAME	Creech AFB			MAP	Nevada
TOWER	360.600	118.300	38.550		
TACAN	X 87	ADF	-		
		RWY			
ILS	108.70	08	AWLS	2	

Park
Position

TAXI TO	08
VIA	B

TAKE-OFF	08
Landing	08
TAXI FROM	08
VIA	E
	B



AIRPORT INFORMATION

NAME	FARP LONDON		MAP	NEVADA
TOWER	120.250			
TACAN	X 111	ADF	-	

